

Providing Upgraded Security in Android Smart Phones Using Location Based System

A.Shanthi, N.Chindha MS. S. Kalpana

Final year MCA, Assistant Professor
Department of Computer Applications
V.S.B Engineering College. Karur
Tamil Nadu-India.

ABSTRACT

To keep the lead, security plays an important role within the sensible phones. To become a user friendly home launcher was developed. It may be downloaded from the humanoid Market. The foremost ordinarily used ADW launcher, launcher professional and go launcher. The most goals are to attain the precise data and placement. For process purpose large desktop ought to get replaced by palmtops and that i phones. There are a unit heap of application that relies on the usage wherever an individual sitting during a road website to induce relevant knowledge concerning the data. The situation based mostly service may be created as per the requirements. These applications embody security connected jobs, general survey concerning traffic patterns, call supported transport data for validity of registration and license numbers etc. during this application it includes the police investigation wherever the data is have to be compelled to monitor and any real thread or an incorrect target. There are unit ranges of various applications wherever able to produce data. It solely utilized in desktops. We have a tendency to conjointly have to be compelled to import desktop to the mobile devices. It's simple to hold the data during a mobile device. It doesn't would like travel guides carry with him.

Keywords:- Android, GPS, Google Maps, LBS, LCS

I. INTRODUCTION

Location positioning technique will be developed in wireless communication as result Location primarily based Service (LBS) is employed in a very mobile information service. By the LBS we will straightforward to search out the closest eating house around 5 miles at anyplace and any time. It brings because the nice convenience for info access, constraints, spatiality and quality provides an excellent challenge for the placement primarily based services to the mobile users.

The main idea of LBS was addicted to the placement of a mobile device, like mobile phones. Virrantus et al outlined concerning LBS was "information will be accessed by the mobile devices through the networks and has the power to use the placement of mobile devices. LBS is

Extremely almost like the open geospatial syndicate. Information science service that may use geographical info to serve a mobile user that may use the position of mobile terminal.

LBS will be access through the mobile network. LBS are associate info and diversion service with mobile device. It utilizes the build use of geographical position of a mobile device.

LBS service will be utilized in varied services like health, work, and private work. It's a service that is employed to spot the placement of an individual or object. It conjointly includes parcel chase and vehicle chase services.

LBS have 2 major actions,

1. Getting the placement of user
2. Utilizing this info to supply a service.

It may be divided in to triggered service (push service) and user requested service (pull service). in a very triggered push service, the placement of mobile device may be retrieved once a condition is ready to satisfy. As an example, creating a decision to Associate in nursing emergency center. The user who enters to a selected space will delivers an ad messages, warning messages.

In a user requested pull service, the user desires to retrieve the placement of his/her mobile device which might be utilized in a LBS service. It involves personal location or service location, navigation and direction is best example for PULL LBS service.

II. RELATED WORKS

"Locating Friends and Family exploitation Mobile Phones with world Positioning System (GPS)".The system is predicated on the consumer server approach. The phone will register and might login to the server. The update is keep in an exceedingly information wherever the consumer is used sporadically. If they require to be told the placement of another consumer, they need to be register to login the server is accustomed the placement. The applying was developed and locates the relations and friends.

The mobile application was developed by Java and J2ME. The usages of MySQL information, PHP which may be certain to the server by associate full operate. Every consumer has same management and a command privilege that isn't continent for exploitation kid following applications. Web property is employed in each consumer and server aspects that may be accustomed solve the matter.

. The design is designed within the favor of user with the utmost accessibility and provided by the 2 kinds of user application and internet application. Design is predicated on the client-server system. From the server, it contains the GPRS, internet associated an SMS server together with the information to store user details from the server it should additionally contain GPS hunter and GSM electronic equipment. By exploitation GPRS servers, receives a consumer and forwarded back to the SMS servers, The SMS server is forwarded to the net server.

This project was designed to observe the behavior of employs or parent observation drivers. Chandra, faith and Qadeer area unit used an easy internet server is approached together with SMS to unravel the matter this was developed for Java alter service and GPS receptor. Consumer will send these locations to alternative purchasers by SMS area unit sharing the net server information through the web. The purchasers will read the placement on Google play service. The motivation of the applying is to alter the user to share the placement with their friends.

From the device contains GSM modems and GPS unit. The information server will store the small print and placement of the mobile for the SMS capability. once a user desires a user requested location, it send SMS request to the server GSM phones, then it replies with the most recent location that is no heritable from the consumer. The web property for each the server is that the resolution for installation.

There are a unit several existing resolution for locating or missing the ton of youngsters is established and conducted. There are a unit some resolution which needs because the web property on each side of the consumer and server. This resolution is inconvenient property for kid or parent sides. The kid and parent are controlled by parent aspect. The kid shouldn't able to delete or modify the data while not parents' permission.

There are a unit some approaches to unravel the kid locating issues which may be supported by location based mostly services as well as GPS. To get the kid location while not the kid interaction is that the main feature with easy and price effective strategies. This could be done through the employment of GPS and SMS solely.

III. ARCHITECTURE OF LBS

To make a LBS services attainable, a number of the weather square measure as well as mobile devices, applications, communication network, positioning part and

repair centers square measure required. User will access LBS services for causation and retrieving the results. Then the devices may be transportable navigation devices (PND). Application is that the interface for users to access the LBS service.

These may be downloaded and put in on users' mobile device. Associate in nursing application is developed for these services as a result of the restriction of mobile device (small screen size, restricted processor and memory, battery capacity). These applications ought to be lightweight in weight and fewer times saving.

The transfer service request from user to service supplier and requested data back to the user is provided by the communication network through the mobile network. International system for mobile communication (GSM is most ordinarily used mobile networks). They're sometimes controlled and maintained by operators. Network supplier property for mobile users and charges them for information and voice transmission.

A positioning service sometimes required for LBS applications to work out the placement of mobile devices. Nowadays, LBS service don't need user to input location manually. a number of the positioning technologies square measure satellite positioning, cellular positioning, Wi-Fi stations may be accustomed determine the users location.

LBS offer service servers to users that square measure to blame for service request and causation back results.

To calculate server position route and specific data on the user position. They are doing not store and maintain all the knowledge requested by user. it's chiefly to blame for correcting and storing the geographical information, location based mostly data and alternative connected information. the information will requested and processed and come to the users by service servers.

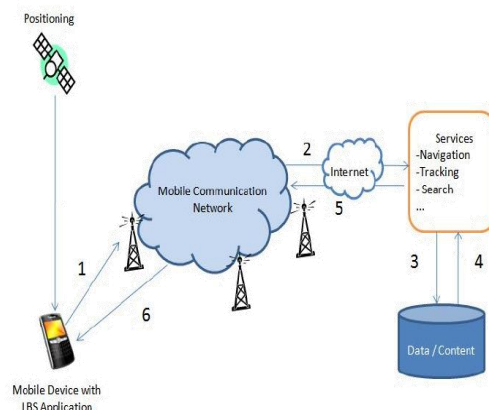


Fig. 1: connections among LBS components

Fig1. Shows the connections among the elements. First, user will send a service request through the mobile device which may be obtained by position element (step1). Then

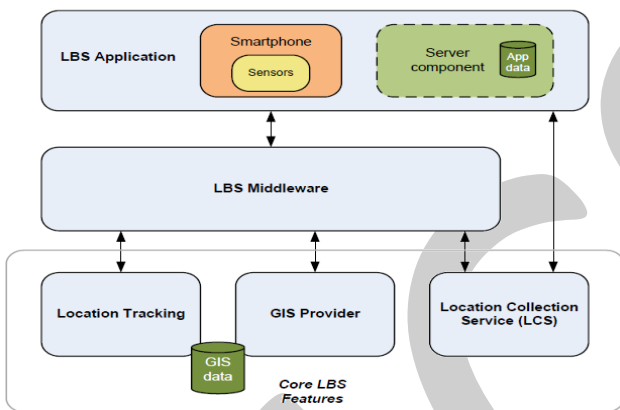
it's proceeded to send service centers through the mobile communication network. (step2).the request is geographic info to urge the need data by the service server (step3&4). Ultimately the data is sent back to the user mobile through network (Step 5&6).

Location primarily based service (LBS) has range of elements.

It includes,

- Maps
- Geographic data system (GIS) data
- Location assortment services
- LBS application-specific subcomponents

The design of LBS is delineate below:



(i). LBS Application

It represents a selected application like “Find My Friends” application

It consists of 2 elements

- Smartphone element
- Server element

Smartphone element has range of sensors. Server element has application-specific knowledge like location labeled info

(ii). LBS Middleware

LBS Middleware has the rights to access the LBS options. LBS Middleware acts as Associate in nursing interface to LBS application. LBS options embrace Location following, GIS supplier and placement assortment Services.

(iii).Location following

Location following is that the vital element of Location based mostly Service. This element solely stores the dynamic location of the individual users that helps to trace the mobile users. It contains the information that enables a user’s route to be determined and foreseen.

This element has the subsequent features:

- Maintain the knowledge concerning the user’s current and past location.
- It notifies that once the precise user has emotional or after they move out of their space.

Specifically, this element would usually support the subsequent functionalities:

- ✓ Keep records on user’s current and past locations.
- ✓ Notify alternative elements once a selected user has emotional.

This element determines that users square measure at intervals the actual vary i.e., Geocasting options.

It generates “User movement model” supported the dynamic location of the user.

(iv). GIS supplier

This element offers geospatial practicality like map info, map visual image and directory services. Google Map with its API is treated as GIS supplier.

(v). Location assortment Service

This element will the placement assortment so as to urge the north-south distance of the equator and also the east-west distance on the earth’s surface for the precise user.

This element is accessed in 2 ways:

- ✓ LBS Middleware; Mobile network triangulation through service supplier
- ✓ Direct access; Through GPS receiver within the Smartphone

Android provides the access to the higher than elements.

LBS services square measure enforced through the subsequent classes:

- Location Manager
- Location supplier
- Geocoding
- Google-Map

(vi). Location Manager

Location manager manages all the elements that square measure required to style the placement based mostly service (LBS) system.

(vii). Location Provider:

Location supplier determines the physical location of the individual user is understood as GIS. Location supplier element determines the on the market location and conjointly facilitates to pick out an acceptable one.

(viii). Geocoding

Geocoding is a process is the process of assigning locations to addresses to that they can be placed as points on a map, similar to putting pins on a paper map, and analyzed with other spatial data. The process assigns geographic coordinates to the original data, hence the name geocoding. It is also called address-matching..

(ix). Google Map in mechanical man

Android provides several of objects to handle maps in Location primarily based Service like Map read. Map read displays the map. One category is employed to handle this Map Activity. Overlays category are going to be provided so as to annotate map. It offers will as during which one can ready to produce multiple layers and use even for show.

CHALLENGES OF MOBILE SECURITY

a. Threats

A smart phone user will get the varied threats once he uses his phone. These threats will disturb the operation of a wise phone that is employed to transmit and modify the user knowledge. From this, it should secure by 3 reasons are privacy, integrity, availableness. They might behave themselves as a malware. From this activity , their activity and practicality ought to be restricted.(for example, accessing location data via GPS, address book, sending knowledge on the network, causing SMS that are charged, etc.).

There are 3 targets that get vulnerable for users

Data: The device that is employed for knowledge management. They will contain sensitive knowledge like master card numbers, checking account range, an ATM number, non-public data, and activity logs.

Identity: the devices that are extremely customizable and contents are related to specific person. As an example, the device which may transmit data by the owner on the transportable contract associated a wrongdoer steal the identity of data in an exceedingly transportable.

Availability: sensible phone will be attacked by limiting the access and deprive the knowledge that is carried by the owner.

Many sources are attacked by hackers that ar found within the non mobile computing area.

•**Professionals**, they specialize in solely on top of 3 targets, whether or not it's supported industrial or military purpose. Sensitive knowledge will be sealed from public. Skilled will use the identity of attacked to attain alternative attacks.

•**Thieves**, they require to achieve financial gain through knowledge or data that may be purloined. to extend their potential financial gain several people's are attacked.

•**Black hat hackers**, their motivation is to develop virus will cause to wreck to device. It specifically attacks availableness. Hackers have associate interest on stealing knowledge within the mobile devices.

•**Grey hat hackers**, they motivation is to reveal the vulnerabilities computer code device. they are doing not intend on injury the device or stealing the info from the device.

b. Consequences

Smart phone will be attacked by a wrongdoer, they'll try many things.

•The hacker will manipulate the sensible phone by a zombie machine (which will communicate and send commands user to send the messages).

•The wrongdoer will simply create the telephone call by Microsoft, which collects the phone numbers from any supply like telephone book. They'll additionally use decision paid service which ends in an exceedingly charges to owner of the sensible phone. it's terribly danger as a result of the emergency services will be disturbed.

•Well recognized sensible phone will record the language between the users and send them to a 3rd party. It will be caused by industrial security drawback.

•The hacker will steal the user determine like copy of the sim,telephone numbers, etc. by doing this he will simply steal the checking account, ATM pin numbers, credit cards.

•By discharging the battery the wrongdoer will scale back the utility of the sensible phone. as an example, he will use the varied applications which will run unendingly on the RAM and needs the heap of energy by exhausting the battery. Ancient laptop performances are restricted.

•The wrongdoer will stop the operation system which may be unused. Wrongdoer cans delete the boot scripts, software package wherever a wise phone will be unusable. If startup application couldn't be embedded because of empty the battery life.

•The wrongdoer will take away the non-public or skilled knowledge of the user.

c. Attack supported SMS & MMS

Some of the attacks are derived from the management are SMS and MMS.

Some mobile phones can section the matter in managing the binary SMS messages. It will cause the phone to restart. Resulting in many attacks. If a message contains Chinese character, it'll results in the denial of services. This will get replaced by a Nokia communication, which may get replaced by a thirty two characters. These results in complete dice operate of email handler. These attacks known as "curse of silence". The SMS will be send from the net will be accustomed perform denial of services, that attack mobile telecommunication network. They'll attack use of the delay that is employed to deliver the messages.

The attack is predicated on MMS with associate attachment once it's connected by virus, the sensible phone will be destroyed. If the attachment will be opened within the mobile, then it will be attacked. This can destroys the all the contacts within the address book. The simplest example of this attacks are the virus will uses the address book and send MMS messages as well as infected file to senders. The virus will right away send the messages to recipients from the address book.

A. necessities

It needs planning just for folks and youngsters. The minimum demand in good phone needs to support GPS and SMS service. SMS may be a basic service that contains in traditional good phone however GPS found new good phones. This application is employed for fogeys to find the youngsters. the event of the system by victimization mechanical man SDK tools and eclipse that supports on mechanical man. The most reason of victimization the mechanical man OS is to achieve the lot of users. Currently a day's mechanical man square measure principally used OS within the market.

B. Application design

The solution for this downside was primarily supported GPS and GSM technology. There square measure 2 main blessings square measure offered in advanced good mobile platform. The benefits square measure location service supported GPS and Telco supported SMS.

The implementation that supports mechanical man platforms that may be resolved simply. The easy thanks to propose a system was supported the utilization of SMS communication between parent and kid. Therefore it designed in a very straightforward approach that may involve few components and fewer interactions. This result was supported straightforward use and implement with straightforward approach and creating it easy.



Fig. 2: GPS Location finding

From fig.2 the design consists of 2 sides. 1st is parent facet; second is that the kid facet. The parent sides act as a server for the system however it not really acts as a server. The kid are often placed supported automaton phone closely-held by the parent. From the parent facet will communicate with the kid through SMS and conjointly read the placement of the kid by the Google maps. For the service it should needs the phone and web services that area unit to be enabled within the parents' phone.

Second is that the kid facet that acts as a shopper for the system. From the kid facet needs another automaton sensible phone wherever they perform are often glad. It's simple to urge the placement of the kid. . From the kid facet will communicate with the parent through SMS and conjointly read the placement of the kid by the Google maps. For the service it should needs the phone and web services that area unit to be enabled within the kid phone.

From the parent facet, the appliance should run within the background of the sensible phone principally for map following. From the kid facet, the appliance should run within the back ground of the sensible phone that is generally used for map following. The parent will send the placement request SMS to kid. The most perform of the parent facet that employs 2 main functions. one amongst the perform is to listens and gets location through GPS satellite or network supplier that is additional correct .the other perform is listening and expecting request kind the parent facet.

From the parent facet, it runs solely on the background and keeps being attentive to all incoming SMS. They're going to solely reply to the placement request to the opposite facet of the system. Once a parent sends a call for participation to a toddler through SMS, then kid facet can replace to latest request location from the placement services. Then the parent can receive location detail of kid through SMS and placement services.

Parent facet work was to pay attention fastidiously for specific strings of character that may be determined

between the parent and kid facet. SMS message will received to the starting with the planned string are often known. as an example, "\$get Update\$" are going to be used send the SMS to the parent facet location request.

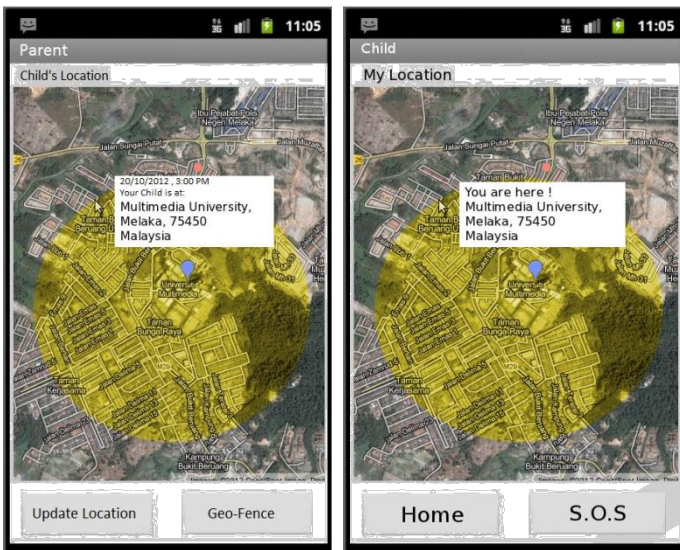


Fig 3: Childs location parents side

The advantage for Associate in Nursingswer. which may dead operate in an inside still as. This will be done by victimization each GPS and network supplier to work out the situation. The appliance can collect the coordinates from each, compare them and used most correct once. Just

REFERENCES

[1]. Virrantaus, K., Markkula, J., Garmash, A., Terziyan, V., Veijalainen, J., Katanosov, A., and Tirri, H. Developing gissupported location-based services. In internet info Systems Engineering (2001), IEEE, pp. 66_75.

[2]. Consortium, O. G. Open location services one.1, 2005.

[3]. D'Roza, T., and Bilchev, G. an outline of location-based services. BT Technology Journal twenty one, 1 (2003), 20_27

[4]. Schwinger, W., Grin, C., Prlll, B., and Retschitzegger, W. A light-weight framework for location-based services.

in case once there's no GPS satellite network received will solely use alternative resources. Network supplier location is detected supported the cell phone id. Lastly, master-slave relation is interface between parent and kid facet wherever folks will management all the operate of the system and kid has very little management.

From the figure four, it shows the fogeys facet interaction. From the figure, yellow space is that the geo fencing space wherever the kid is allowed to stray at intervals the yellow space. Her parent gets notified by once a baby passes the boundaries space.

IV. CONCLUSION

At the start transportable was developed just for creating calls, causation SMS and MMS.

But currently a day's these options area unit solely the easy elements of mobile phones. The 2 most significant factors of mobile phones are: browser and GPS services. These options area unit enforced within the recent transportable however these services area unit solely utilized by the manufactures not by the mobile phone users. Once the cathartic of golem mobiles, these options area unit within the hands of transportable users conjointly. Users will ready to access the mobile hardware's directly, style and implement our own application and can also program the hardware parts like camera, by victimization golem mobile phones.

In Lecture Notes in engineering (Berlin, 2005), Springer, pp. 206_210

[5]. Zeimpekis, V., Giaglis, G., and Lekakos, G. A taxonomy of indoor and out of doors positioning techniques for mobile location services. SIGecom Exch. 3, 4 (2003), 19_27

[6] "Survey of location based mostly wireless services Mohapatra, D.; Suma, S.B.; Personal Wireless Communications, 2005